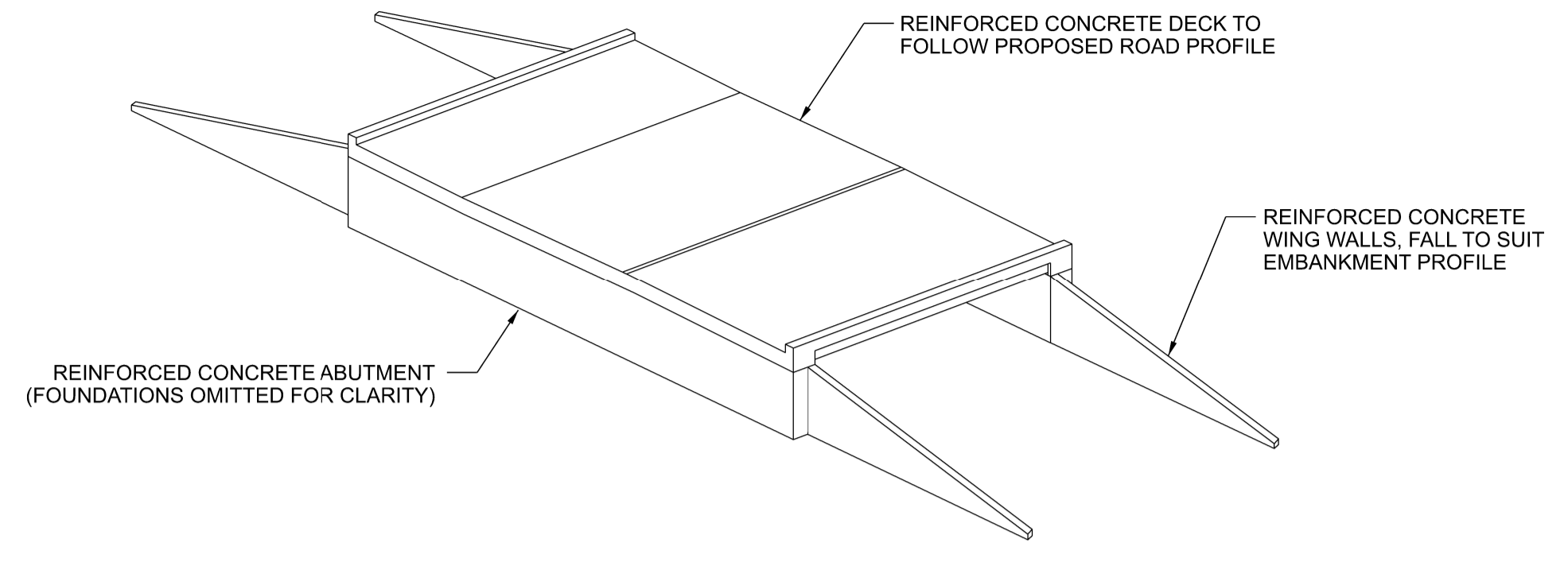
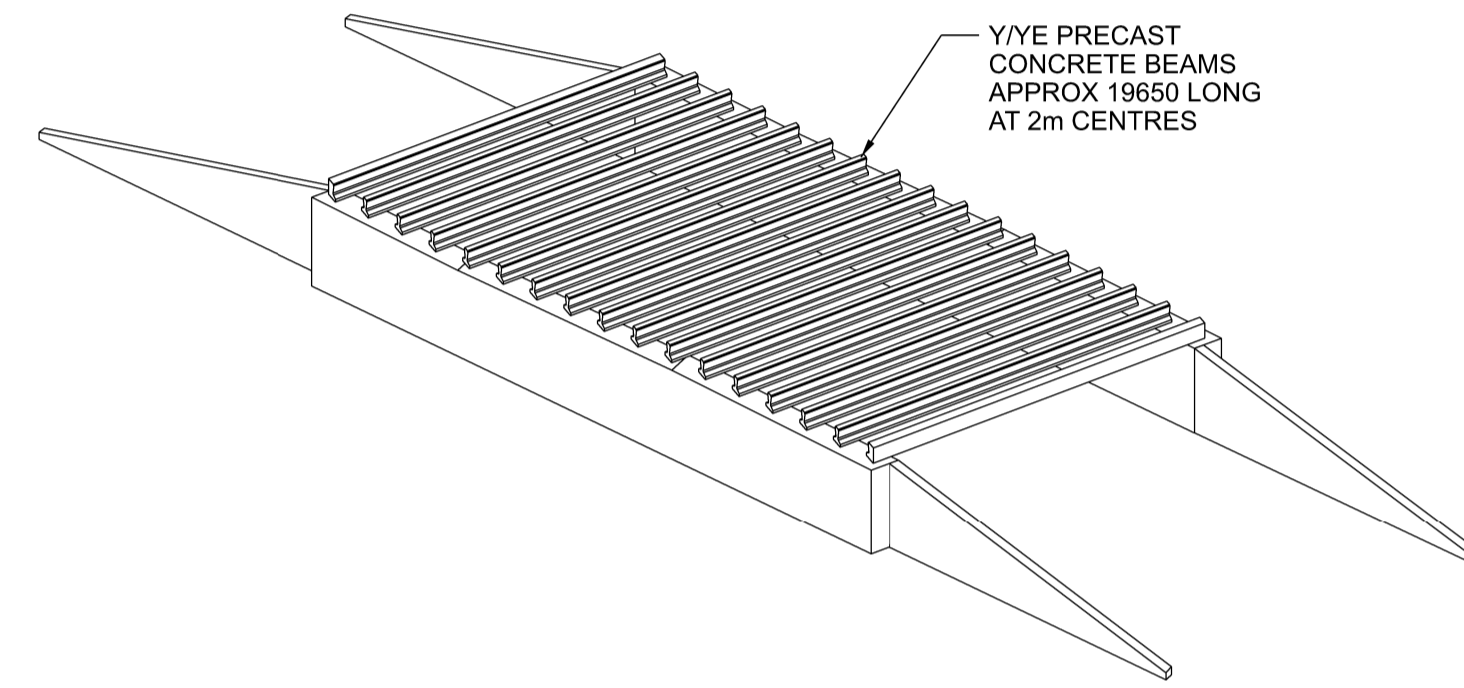


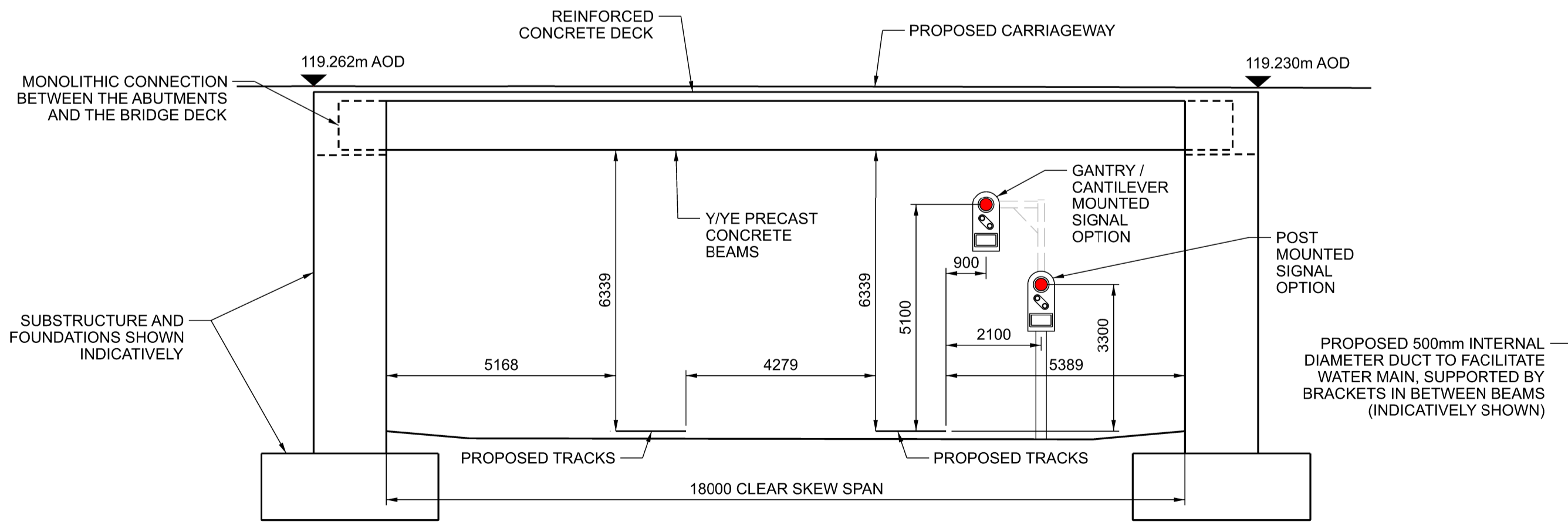
**PLAN**  
SCALE 1:250



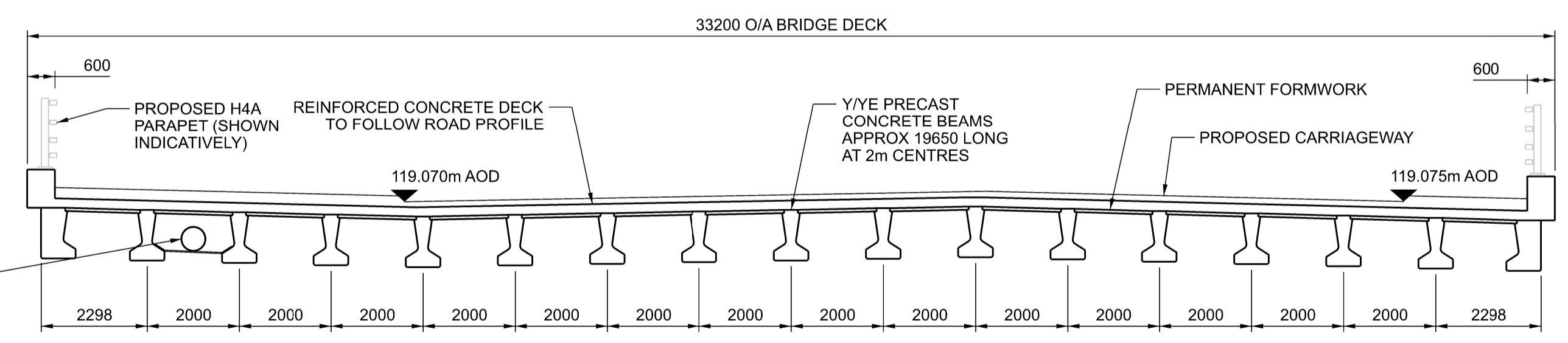
**3D VIEW A**  
NTS



**3D VIEW B**  
PRECAST BEAMS - DECK/END DIAPHRAGMS OMITTED FOR CLARITY  
NTS



**LONGSECTION A-A**  
SCALE 1:100



**CROSS SECTION B-B**  
SCALE 1:100

- NOTES-GENERAL**
- DO NOT SCALE FROM THIS DRAWING.
  - ALL DIMENSIONS ARE IN MILLIMETRES UNLESS SHOWN OTHERWISE.
  - ALL LEVELS IN METRES ABOVE ORDNANCE DATUM.
  - ALL DIMENSIONS TO BE CHECKED ON SITE BY CONTRACTOR.
  - ALL DIMENSIONS ARE INDICATIVE AND SUBJECT TO CHANGE DURING DESIGN DEVELOPMENT.

**ABBREVIATIONS**  
O/A - OVERALL

P02	20.02.26	DCO Submission	DJ	JT	DM
P01	30.01.26	For Comment	DJ	JT	DM
Rev	Date	Details of issue / revision	Drw	Ch'g	Apv

**Issues & Revisions**



**THE OXFORDSHIRE STRATEGIC RAIL FREIGHT INTERCHANGE AND HIGHWAYS ORDER 202X**

**BRIDGE PLANS B430 ARDLEY BYPASS OVERBRIDGE (BRIDGE 06)**

Regulation:	5(2) (o)	Document:	2.12A
Drawn:	D. Jones	Checked:	J. Turton
Approved:	D. Mayadunne	Date:	30.01.26
BWB Ref:	NTH2479	Scale@A1:	As Shown

Project - Originator - Functional Breakdown - Spatial Breakdown - Form - Discipline - Number  
**OxSRFI-BWB-LSI-XX-DR-CB-0121**

Drawing Status	Rev
<b>DCO SUBMISSION</b>	<b>P02</b>

